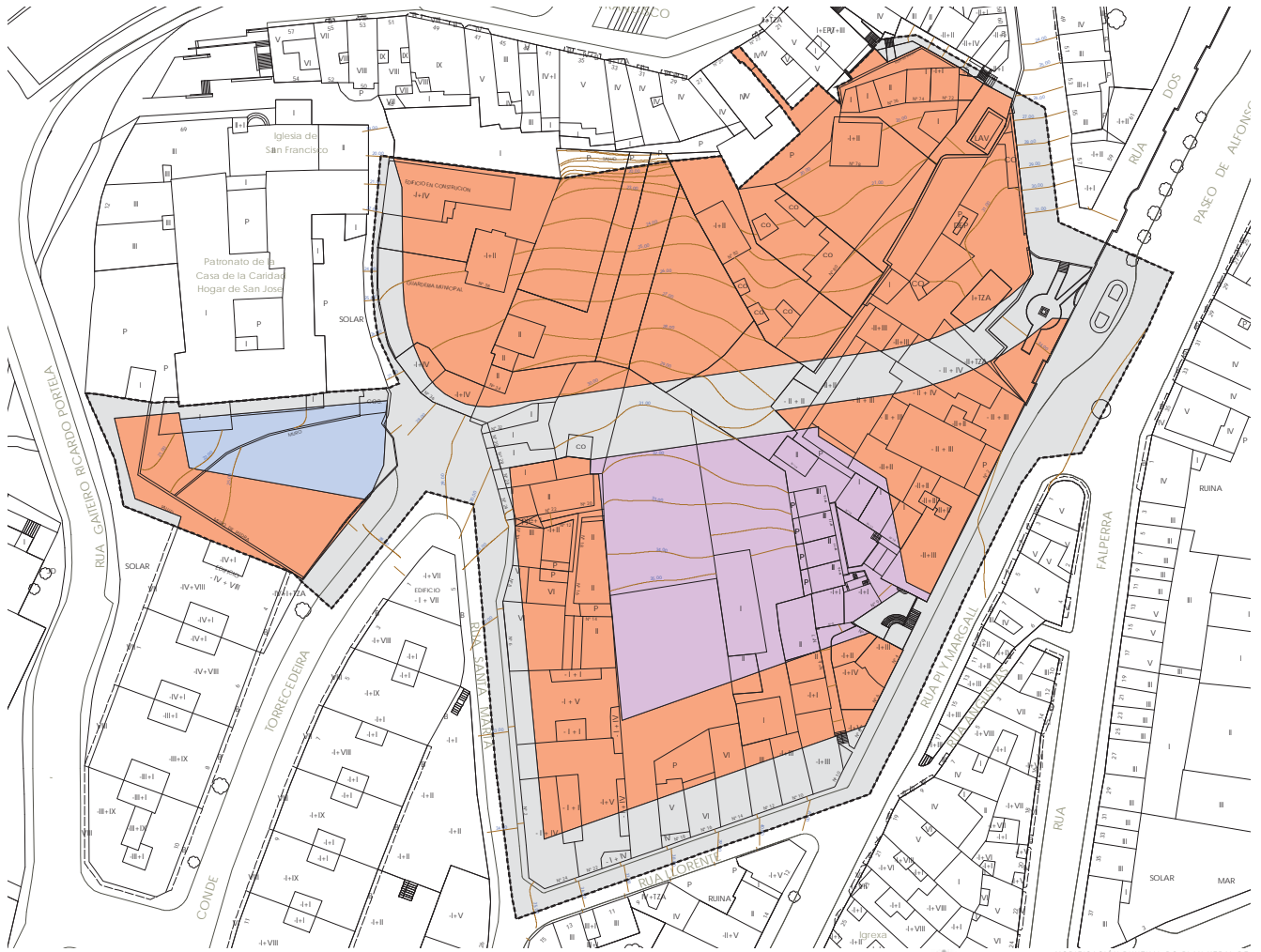




ANEXO 7. ZONIFICACIÓN ACÚSTICA DO ÁMBITO



Concello de Vigo

MODIFICACION PUNTUAL DO PLAN XERAL DE ORDENACION URBANA DO CONCELLO DE VIGO PARA A REORDENACION DO AMBITO DO BARRIO DO CURA

Director da equipa redactora: Alfonso Pena Fernandez

Arquitecto:

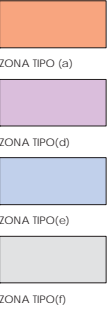
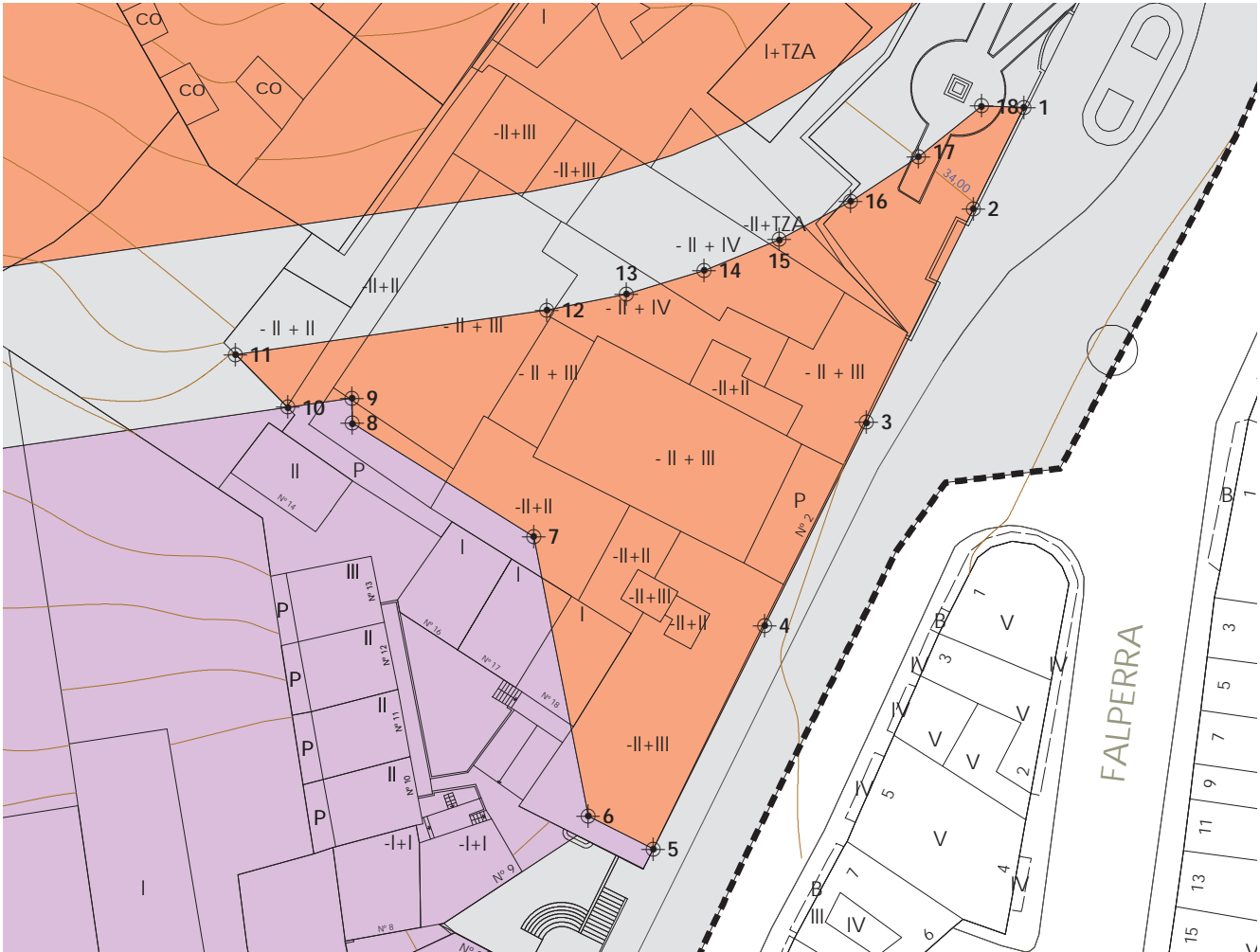
- ZONA TIPO (a)
- ZONA TIPO (d)
- ZONA TIPO (e)
- ZONA TIPO (f)

Plano: ZONIFICACION AGOSTA

Data: Escala: 1:500

MAIO 2014

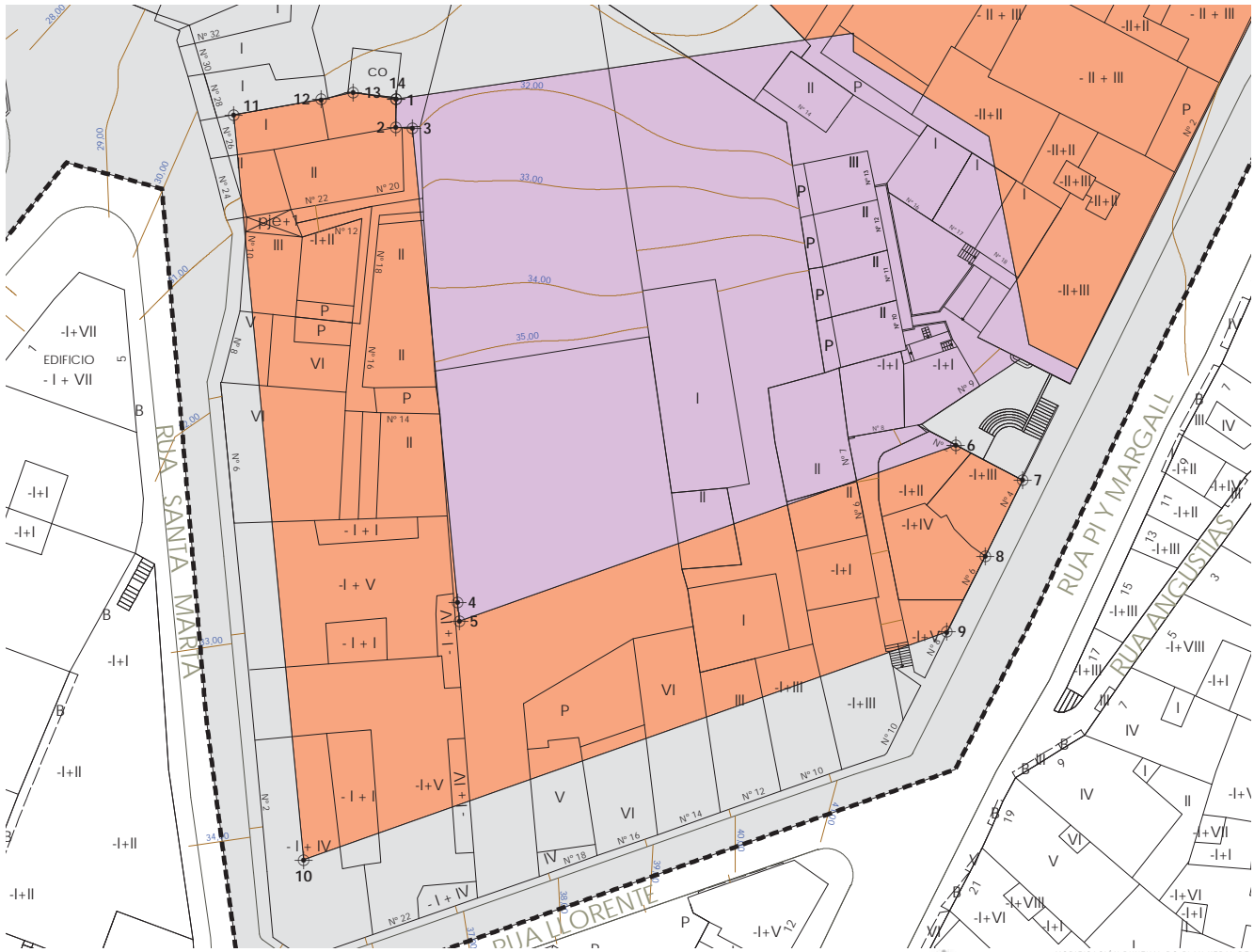
anexo_7




Concello de Vigo

MODIFICACIÓN PUNTUAL DO PLAN XERAL DE ORDENACIÓN URBANA DO CONCELLO DE VIGO PARA A REORDENACIÓN DO ÁMBITO DO BARRIO DO CLURA
 Director da equipa redactora: Alfonso Penela Fernández
 Arquitecto.

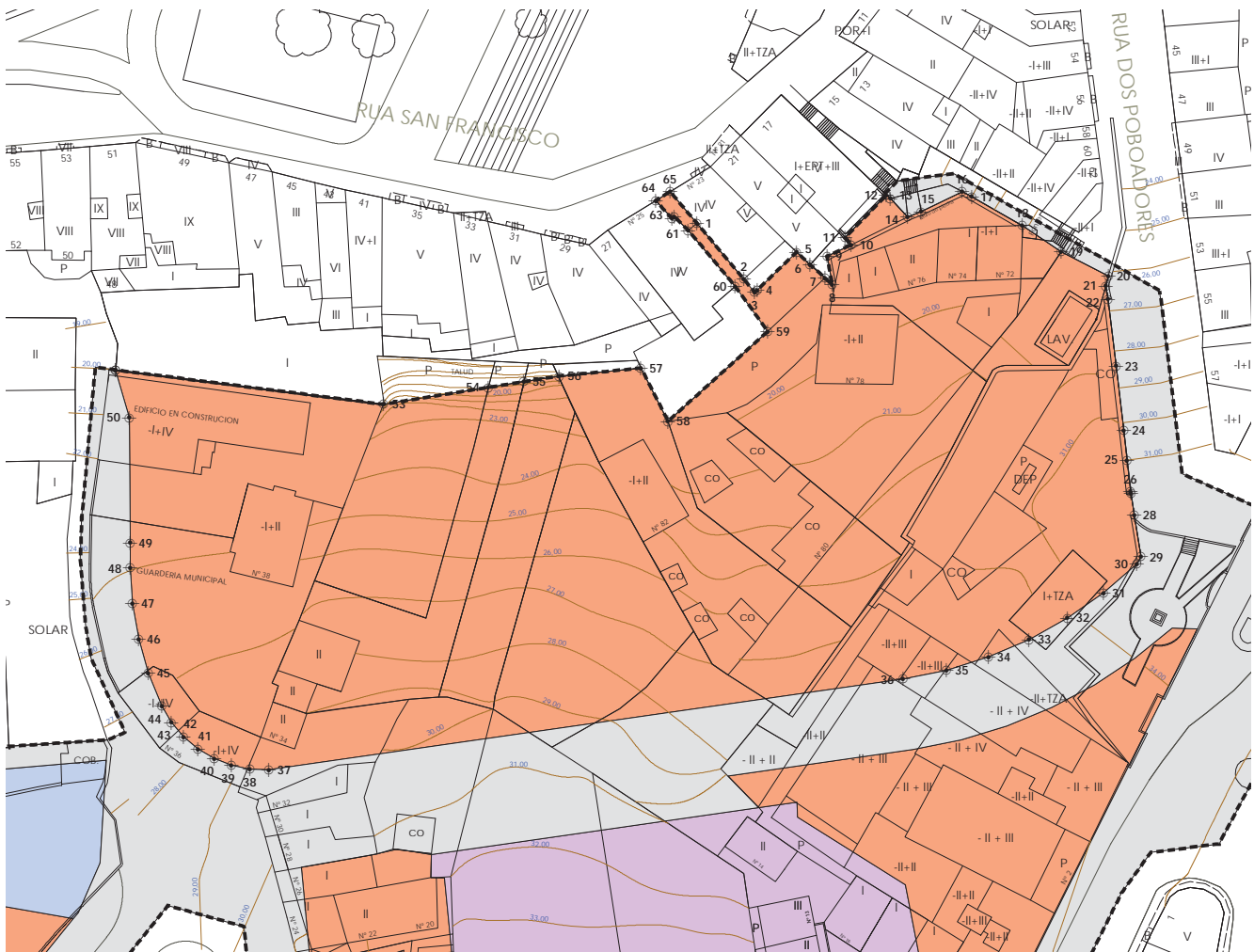
Plano: ZONIFICACIÓN ACISCA ZONA TIPO (a) AREA 1
 Data: Escala: 1:200
 MARZO 2019
 anexo_7



- ZONA TIPO (a)
- ZONA TIPO (d)
- ZONA TIPO (e)
- ZONA TIPO (f)


Concello de Vigo
 MODIFICACIÓN PUNTUAL DO PLAN XERAL DE ORDENACIÓN URBANA DO CONCELLO DE VIGO PARA A REORDENACIÓN DO ÁMBITO DO BARRIO DO CURA
 Director da equipo redacción: **Alfonso Peña Fernández**
 Arquitecto.
 Plano: **ZONIFICACIÓN ACÚSTICA ZONA TIPO a**
AREA 2
 Data: **14/03/2019**
 Escala: **1:400**
anexo_7





- ZONA TIPO (a)
- ZONA TIPO (d)
- ZONA TIPO (e)
- ZONA TIPO (f)



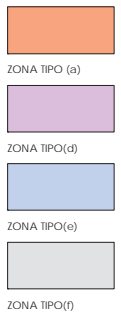
MODIFICACION PUNTUAL DO PLAN XERAL DE ORDENACION URBANA DO CONCELLO DE VIGO PARA A REORDENACION DO AMBITO DO BARRIO DO CURA

Director da equipa redactora: **Alfonso Pena Fernández**
Arquitecto.

Plano: ZONIFICACION URBANA
ZONA TIPO (a)
AREA 4

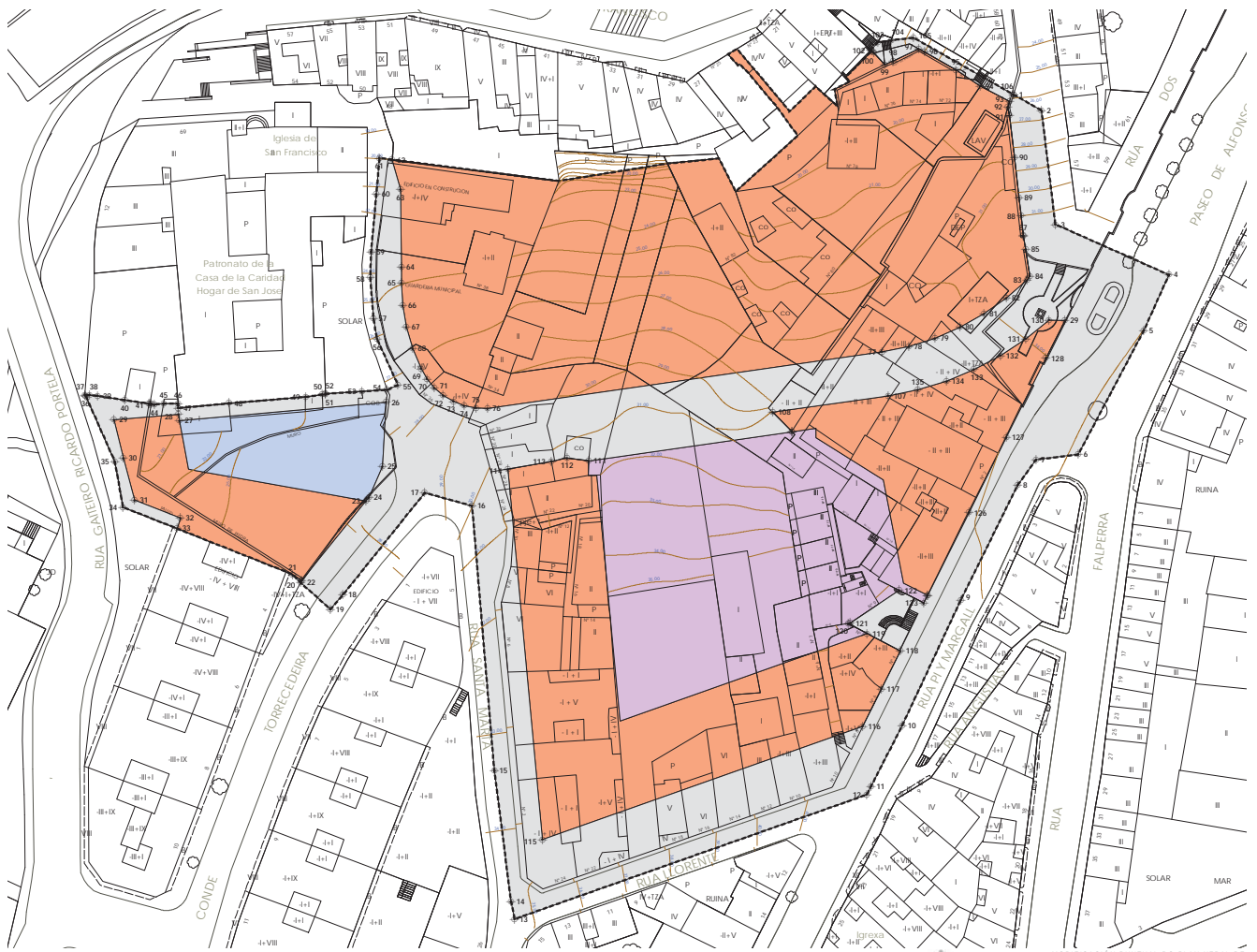
Data: 28/10/2019
Escala: 1:500

anexo_7



MODIFICACION PUNTUAL DO PLAN XERAL DE ORDENACION URBANA DO CONCELLO DE VIGO PARA A REORDENACION DO AMBITO DO BARRIO DO CURA
 Director da equipa redactora: Alfonso Penela Fernandez
 Arquitecto:

Plano: ZONIFICACION URBANA ZONA TIPO (a)
 Data: MARZO 2019 Escala: 1:200
anexo_7



- ZONA TIPO (a)
- ZONA TIPO (d)
- ZONA TIPO (e)
- ZONA TIPO (f)



MODIFICACION PUNTUAL DO PLAN XERAL DE ORDENACION URBANA DO CONCELLO DE VIGO PARA A REORDENACION DO AMBITO DO BARRIO DO CURIA
 Director da equipa redactora: Alfonso Penela Fernandez
 Arquitecto.

Plano: ZONIFICACION ADICIONAL ZONA TIPO 1
 Data: MARZO 2019
 Escala: 1:500
anexo_7



Zona tipo a area 1			Zona tipo a area 2		
PUNTO	X	Y	PUNTO	X	Y
1	522.386,63	4.676.017,59	1	522.278,88	4.675.985,80
2	522.382,39	4.676.009,09	2	522.278,84	4.675.982,58
3	522.373,45	4.675.991,19	3	522.280,72	4.675.982,52
4	522.364,92	4.675.974,12	4	522.285,79	4.675.929,10
5	522.355,58	4.675.955,42	5	522.285,99	4.675.927,03
6	522.350,11	4.675.958,15	6	522.341,90	4.675.946,82
7	522.345,56	4.675.981,59	7	522.349,42	4.675.942,85
8	522.330,36	4.675.991,10	8	522.345,16	4.675.934,33
9	522.330,33	4.675.993,20	9	522.340,89	4.675.925,78
10	522.324,93	4.675.992,43	10	522.268,46	4.675.900,14
11	522.320,56	4.675.996,85	11	522.260,58	4.675.984,02
12	522.346,68	4.676.000,59	12	522.270,45	4.675.985,74
13	522.353,34	4.676.001,94	13	522.274,08	4.675.986,56
14	522.359,84	4.676.003,91	14	522.278,88	4.675.985,80
15	522.366,12	4.676.006,51			
16	522.372,12	4.676.009,69			
17	522.377,79	4.676.013,43			
18	522.383,07	4.676.017,70			

Zona tipo a area 3			Zona tipo a area 4		
PUNTO	X	Y	PUNTO	X	Y
1	522.186,39	4.675.994,96	1	522.316,22	4.676.074,65
2	522.188,40	4.675.983,95	2	522.322,82	4.676.066,77
3	522.189,83	4.675.983,69	3	522.324,37	4.676.064,93
4	522.217,25	4.675.978,79	4	522.324,72	4.676.065,27
5	522.228,54	4.675.976,78	5	522.330,24	4.676.070,62
6	522.214,01	4.675.958,83	6	522.332,15	4.676.068,81
7	522.211,99	4.675.960,03	7	522.334,23	4.676.066,95
8	522.211,77	4.675.960,24	8	522.335,25	4.676.066,03
9	522.202,06	4.675.964,09	9	522.334,53	4.676.069,99
10	522.193,27	4.675.967,58	10	522.337,95	4.676.071,62
11	522.185,80	4.675.970,54	11	522.337,07	4.676.072,66
12	522.186,54	4.675.972,95	12	522.342,91	4.676.078,63
13	522.176,18	4.675.976,95	13	522.343,45	4.676.078,14
14	522.173,67	4.675.986,58	14	522.345,87	4.676.075,57
15	522.171,50	4.675.995,14	15	522.347,76	4.676.076,33
16	522.186,13	4.675.996,39	16	522.353,55	4.676.079,08
			17	522.354,87	4.676.078,39
			18	522.362,01	4.676.074,32



Zona tipo a		area 4	
PUNTO	X	Y	
19	522.367,47	4.676.070,64	
20	522.374,10	4.676.067,23	
21	522.373,74	4.676.065,83	
22	522.374,09	4.676.063,97	
23	522.375,19	4.676.054,56	
24	522.376,25	4.676.045,48	
25	522.376,73	4.676.041,33	
26	522.377,21	4.676.036,90	
27	522.377,26	4.676.036,62	
28	522.377,75	4.676.033,64	
29	522.378,67	4.676.027,73	
30	522.378,11	4.676.026,73	
31	522.373,42	4.676.022,66	
32	522.368,34	4.676.019,10	
33	522.362,92	4.676.016,07	
34	522.357,23	4.676.013,61	
35	522.351,31	4.676.011,74	
36	522.345,23	4.676.010,49	
37	522.256,01	4.675.997,74	
38	522.253,36	4.675.997,83	
39	522.250,77	4.675.998,36	
40	522.248,30	4.675.999,32	
41	522.246,02	4.676.000,68	
42	522.244,01	4.676.002,40	
43	522.242,31	4.676.004,43	
44	522.240,98	4.676.006,72	
45	522.239,08	4.676.011,36	
46	522.237,70	4.676.016,17	
47	522.236,85	4.676.021,11	
48	522.236,54	4.676.026,11	
49	522.236,51	4.676.029,70	
50	522.236,38	4.676.047,31	
51	522.234,44	4.676.054,01	
52	522.234,48	4.676.054,01	
53	522.272,15	4.676.049,17	
54	522.286,89	4.676.051,56	
55	522.291,90	4.676.052,36	
56	522.296,84	4.676.053,15	
57	522.308,36	4.676.054,28	
58	522.312,16	4.676.046,80	
59	522.326,19	4.676.059,43	
60	522.321,63	4.676.065,76	
61	522.315,03	4.676.073,63	
62	522.313,04	4.676.075,59	
63	522.312,69	4.676.075,33	
64	522.310,42	4.676.077,85	
65	522.312,46	4.676.079,11	



Zona tipo **d**

PUNTO	X	Y
1	522.330,36	4.675.991,10
2	522.345,56	4.675.981,59
3	522.350,11	4.675.958,15
4	522.355,58	4.675.955,42
5	522.355,56	4.675.955,38
6	522.354,72	4.675.953,69
7	522.349,16	4.675.956,53
8	522.338,03	4.675.949,15
9	522.337,63	4.675.949,08
10	522.341,90	4.675.946,82
11	522.285,99	4.675.927,03
12	522.285,79	4.675.929,10
13	522.280,72	4.675.982,52
14	522.278,84	4.675.982,58
15	522.278,88	4.675.985,80
16	522.324,93	4.675.992,43
17	522.330,33	4.675.993,20

Zona tipo **e**

PUNTO	X	Y
1	522.232,24	4.675.984,60
2	522.229,21	4.675.977,60
3	522.228,54	4.675.976,78
4	522.217,25	4.675.978,79
5	522.189,83	4.675.983,69
6	522.188,40	4.675.983,95
7	522.186,39	4.675.994,96
8	522.233,14	4.675.999,12



DOCUMENTOS ANEXOS
MODIFICACIÓN PUNTUAL DO PLAN XERAL DE ORDENACIÓN URBANA DO CONCELLO DE VIGO
PARA A REORDENACIÓN DO ÁMBITO DO BARRIO DO CURA

Documento para Aprobación Inicial . Marzo 2019

Zona tipo f

PUNTO	X	Y	PUNTO	X	Y	PUNTO	X	Y
1	522.375,00	4.676.068,75	46	522.186,01	4.675.998,84	92	522.373,74	4.676.065,83
2	522.381,32	4.676.065,15	47	522.186,06	4.675.997,81	93	522.374,10	4.676.067,23
3	522.384,46	4.676.039,40	48	522.197,58	4.675.998,88	94	522.367,47	4.676.070,64
4	522.410,13	4.676.027,95	49	522.214,91	4.676.000,31	95	522.362,01	4.676.074,32
5	522.404,51	4.676.015,42	50	522.218,66	4.676.000,86	96	522.354,87	4.676.078,39
6	522.389,66	4.675.987,31	51	522.219,42	4.676.000,89	97	522.353,55	4.676.079,08
7	522.380,06	4.675.986,13	52	522.219,41	4.676.001,03	98	522.347,76	4.676.076,33
8	522.375,92	4.675.980,38	53	522.227,58	4.676.001,57	99	522.345,87	4.676.075,57
9	522.363,10	4.675.954,45	54	522.233,30	4.676.001,95	100	522.343,45	4.676.078,14
10	522.349,80	4.675.925,95	55	522.235,78	4.676.003,01	101	522.342,91	4.676.078,63
11	522.342,80	4.675.912,28	56	522.231,02	4.676.013,43	102	522.342,68	4.676.078,83
12	522.341,79	4.675.910,31	57	522.230,21	4.676.018,06	103	522.344,35	4.676.080,56
13	522.262,11	4.675.882,18	58	522.229,49	4.676.027,39	104	522.347,38	4.676.081,02
14	522.261,34	4.675.886,20	59	522.229,69	4.676.033,16	105	522.352,37	4.676.081,64
15	522.257,54	4.675.915,80	60	522.230,86	4.676.046,19	106	522.375,00	4.676.068,75
16	522.252,54	4.675.975,69	61	522.231,60	4.676.054,39	107	522.346,68	4.676.000,59
17	522.241,80	4.675.978,63	62	522.234,44	4.676.054,01	108	522.320,56	4.675.996,85
18	522.223,39	4.675.955,62	63	522.236,38	4.676.047,31	109	522.324,87	4.675.992,49
19	522.220,51	4.675.952,25	64	522.236,51	4.676.029,70	110	522.324,93	4.675.992,43
20	522.213,75	4.675.958,29	65	522.236,54	4.676.026,11	111	522.278,88	4.675.985,80
21	522.211,99	4.675.960,03	66	522.236,85	4.676.021,11	112	522.274,08	4.675.986,56
22	522.214,01	4.675.958,83	67	522.237,70	4.676.016,17	113	522.270,45	4.675.985,74
23	522.228,54	4.675.976,78	68	522.239,08	4.676.011,36	114	522.260,58	4.675.984,02
24	522.229,21	4.675.977,60	69	522.240,98	4.676.006,72	115	522.268,46	4.675.900,14
25	522.232,24	4.675.984,60	70	522.242,31	4.676.004,43	116	522.340,89	4.675.925,78
26	522.233,14	4.675.999,12	71	522.244,01	4.676.002,40	117	522.345,16	4.675.934,33
27	522.186,39	4.675.994,96	72	522.246,02	4.676.000,68	118	522.349,42	4.675.942,85
28	522.186,13	4.675.996,39	73	522.248,30	4.675.999,32	119	522.341,90	4.675.946,82
29	522.171,50	4.675.995,14	74	522.250,77	4.675.998,36	120	522.337,63	4.675.949,08
29	522.386,63	4.676.017,59	75	522.253,36	4.675.997,83	121	522.338,03	4.675.949,15
30	522.173,67	4.675.986,58	76	522.256,01	4.675.997,74	122	522.349,16	4.675.956,53
31	522.176,18	4.675.976,95	77	522.345,23	4.676.010,49	123	522.354,72	4.675.953,69
32	522.186,54	4.675.972,95	78	522.351,31	4.676.011,74	124	522.355,56	4.675.955,38
33	522.185,80	4.675.970,54	79	522.357,23	4.676.013,61	125	522.355,58	4.675.955,42
34	522.173,55	4.675.975,39	80	522.362,92	4.676.016,07	126	522.364,92	4.675.974,12
35	522.171,73	4.675.985,67	81	522.368,34	4.676.019,10	127	522.373,45	4.675.991,19
36	522.165,15	4.676.000,57	82	522.373,42	4.676.022,66	128	522.382,39	4.676.009,09
37	522.164,96	4.676.000,80	83	522.378,11	4.676.026,73	130	522.383,07	4.676.017,70
38	522.166,01	4.676.000,74	84	522.378,67	4.676.027,73	131	522.377,79	4.676.013,43
39	522.167,90	4.676.000,56	85	522.377,75	4.676.033,64	132	522.372,12	4.676.009,69
40	522.173,93	4.675.999,59	86	522.377,26	4.676.036,62	133	522.366,12	4.676.006,51
41	522.179,50	4.675.998,80	87	522.377,21	4.676.036,90	134	522.359,84	4.676.003,91
42	522.179,62	4.675.998,79	88	522.376,73	4.676.041,33	135	522.353,34	4.676.001,94
43	522.179,99	4.675.998,73	89	522.376,25	4.676.045,48			
44	522.180,66	4.675.998,64	90	522.375,19	4.676.054,56			
45	522.182,76	4.675.998,87	91	522.374,09	4.676.063,97			

