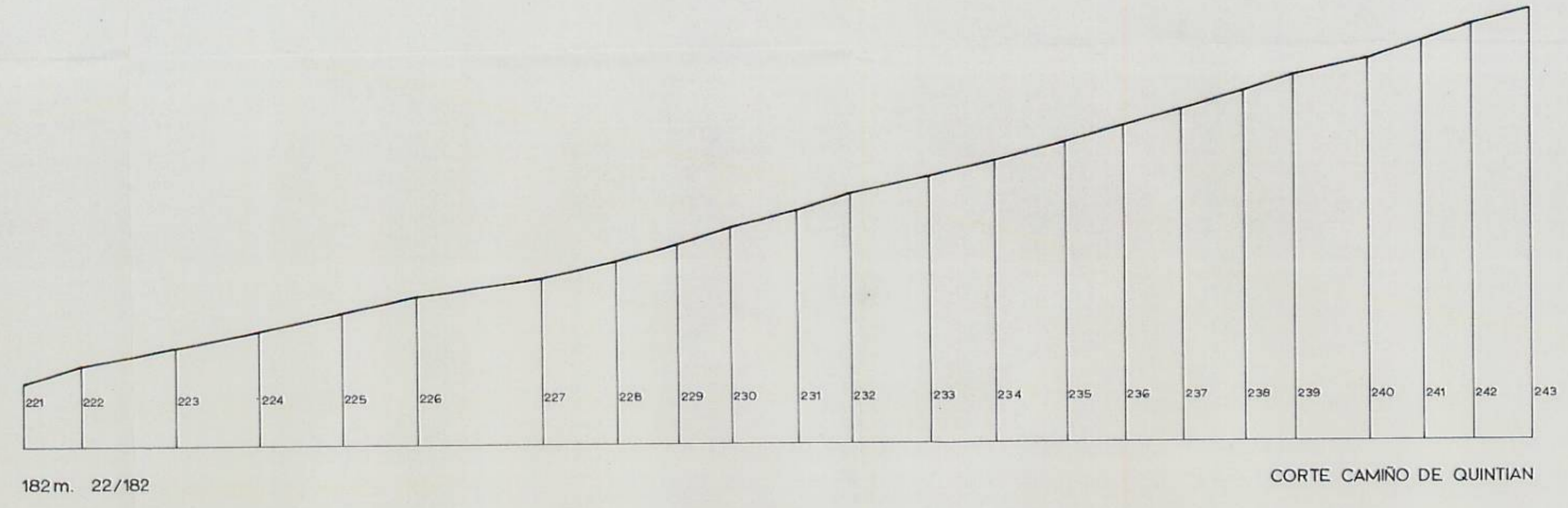


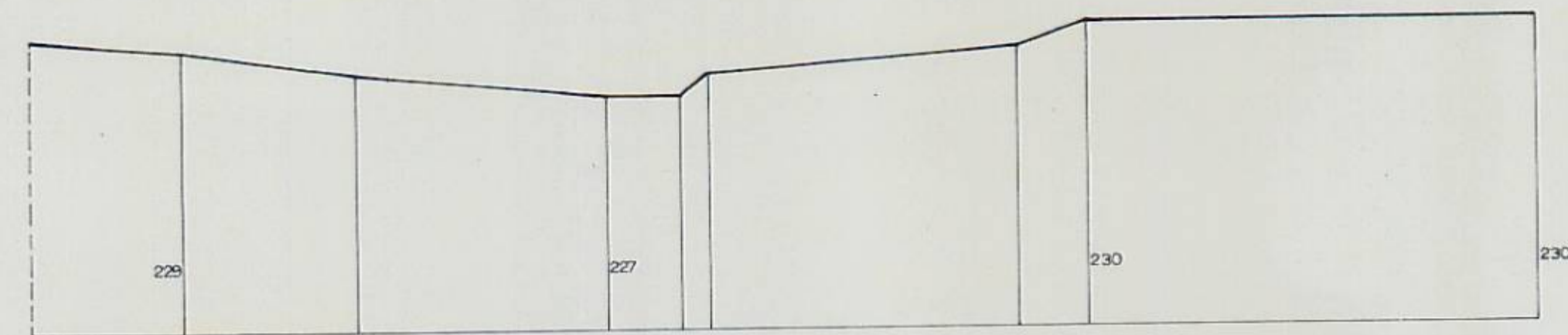
300m. 15/220

CORTE 5-5

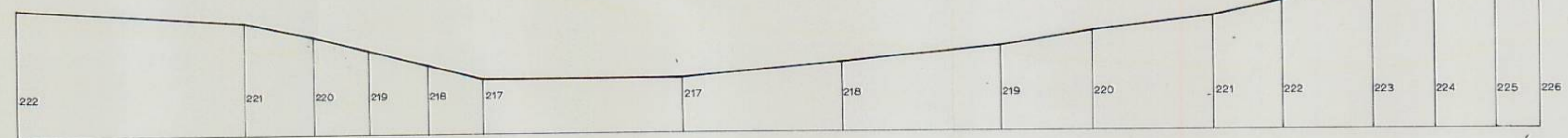


182m. 22/182

CORTE CAMIÑO DE QUINTIAN

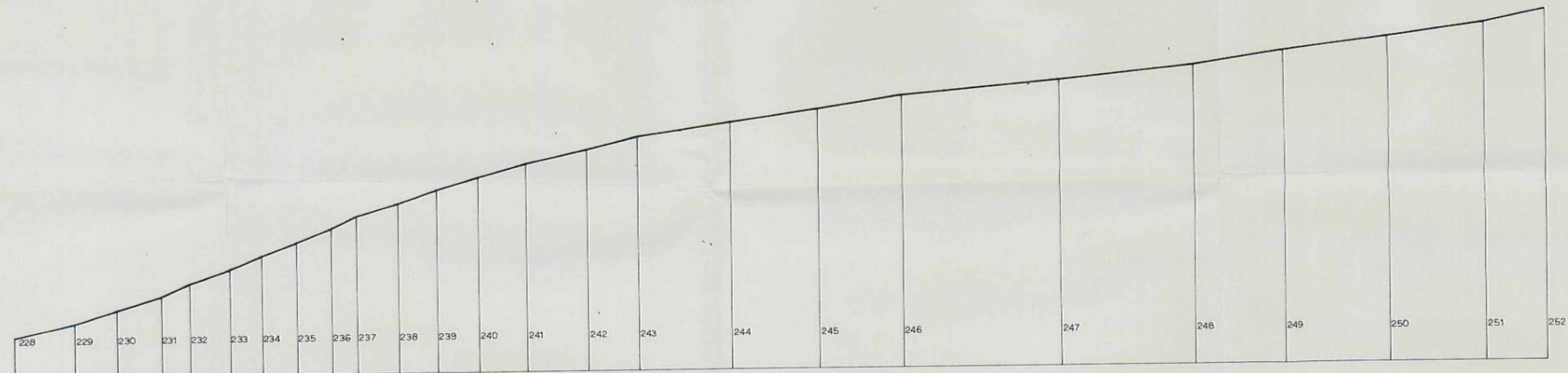


CORTE 5-5



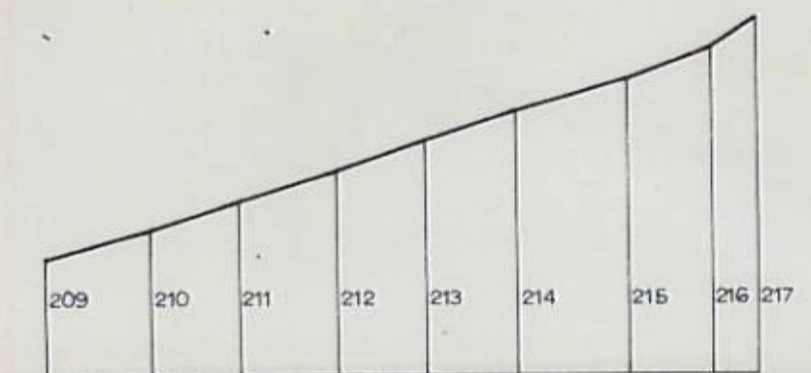
210m. 9/118

CORTE CAMIÑO DO GALEOTA




238m. 24/238

CORTE CAMIÑO DE GOALDINO




47m. 8/47

CORTE ENLACE CON CAMIÑO DO GALEOTA

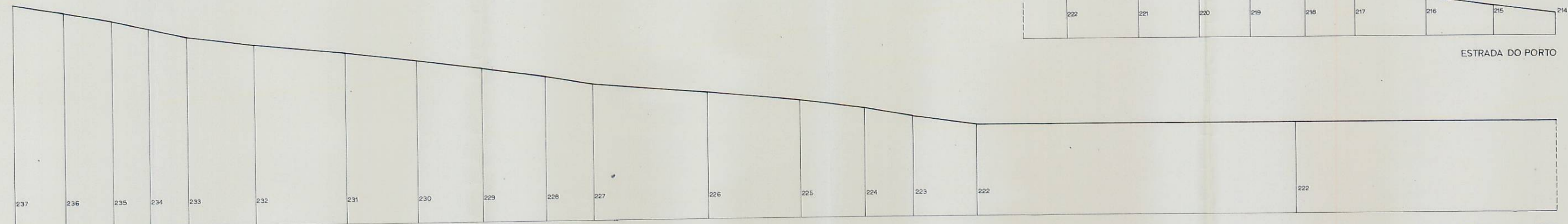


67m. 4/67

CORTE ENLACE C. DE QUINTIAN COA ESTRADA DO PORTO



ESTRADA DO PORTO



478m. 23/478

CORTE ESTRADA DO PORTO

CONCELLO DE VIGO  
Aprobado inicialmente  
Pleno 26 OCT. 1995

Este documento forma parte do expediente n.º  
-2795/411-  
aprobado DEPRIVAMENTE con esta data  
Vigo, 2 de Novembro de 1999  
O SECRETARIO DE ASESORIA,  
Acto: Fco. Javier García Martínez

  
Concello de Vigo

PEMM	QUINTIAN
PLAN ESPECIAL DE MELLORA DO MEDIO DO NUCLEO RURAL DE QUINTIAN (0218/C-SNU) BEADE - VIGO	
FASE	INFORMACION
PLANO	1.05 CORTES II PERFILES TOPOGRAFICOS
SUSTITUIE A Nº DE PLANOS 12	
ESCALAS H:1/500 V:1/250	
DATA DECEMBRO DE 1994	
ARQUITECTO	XOSE A. COMESANA GARCIA Magallanes, 7 - 5º A-B (36203 VIGO) tel. (986) 22 26 00 fax. (986) 43 07 43