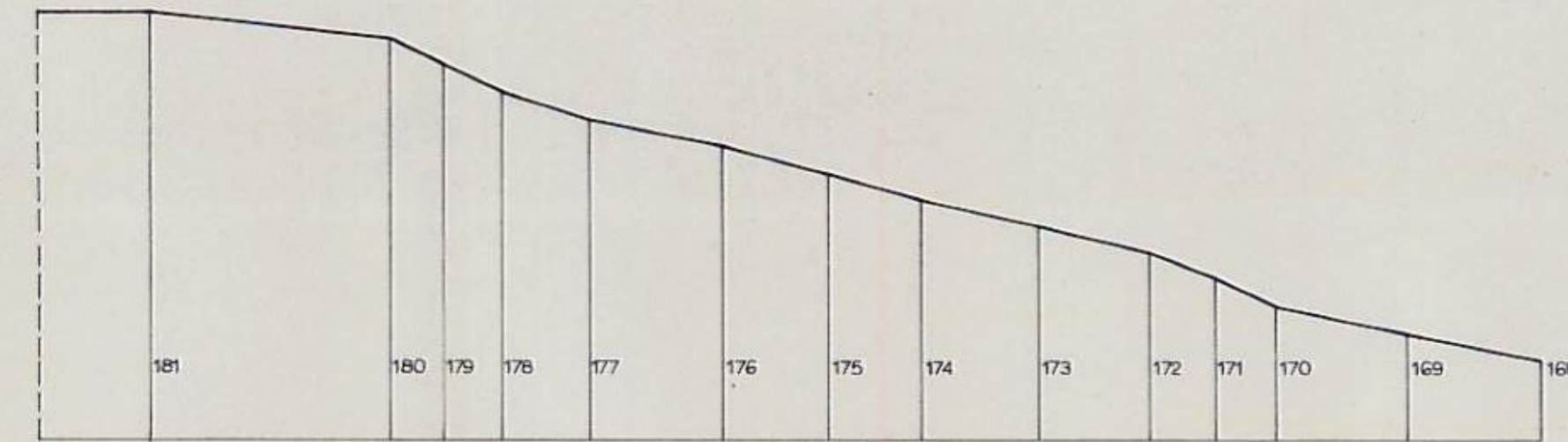



254m. 10/228

CAMIÑO DE MIRAFLORES




CAMIÑO DA PUGA DE ARRIBA



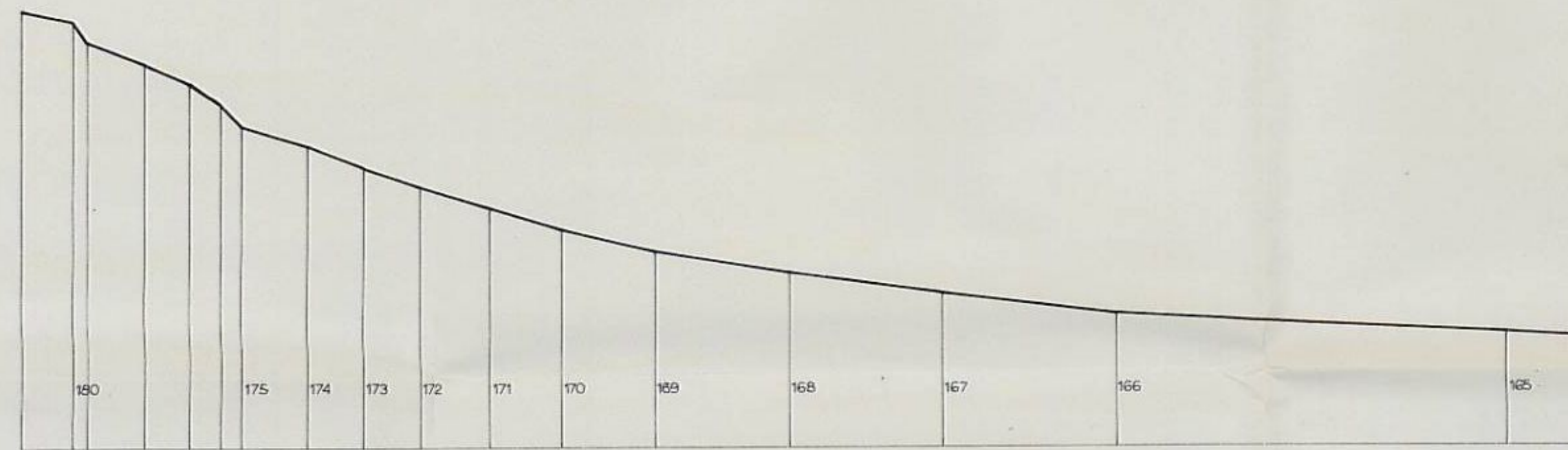
233m. 2/210

CAMIÑO DE PEIZAS



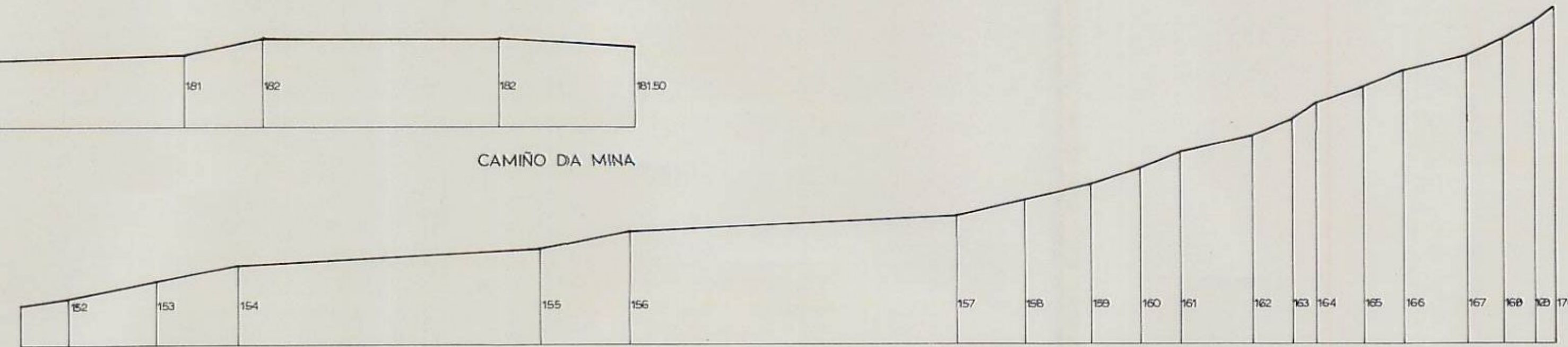
236m. 3/236

CAMIÑO DA MINA



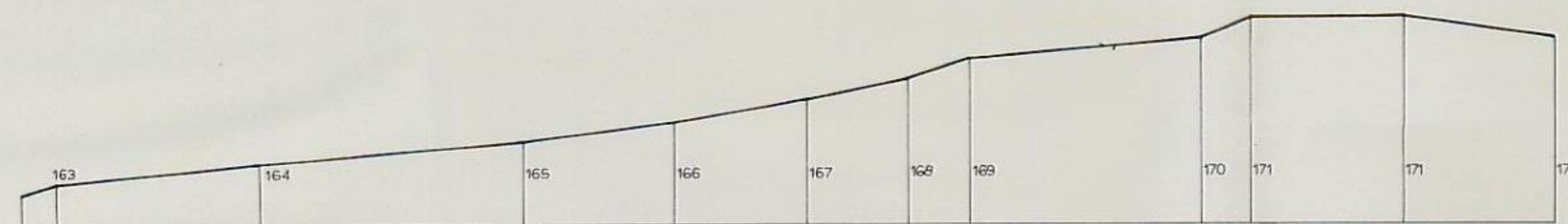
293m. 17/190

CAMIÑO DO POMBAL



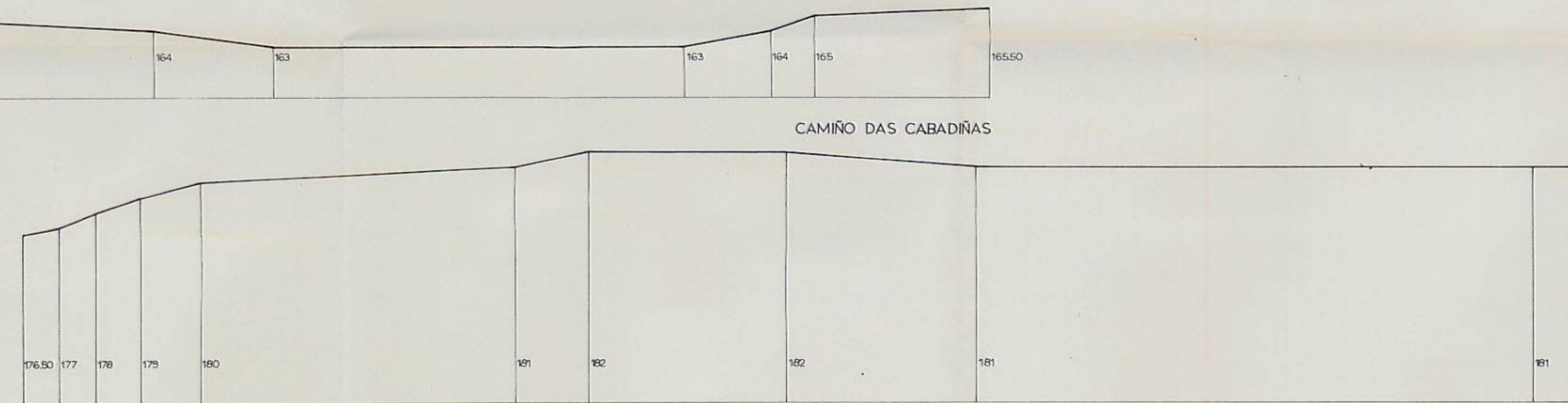
193m. 18.50/193

CAMIÑO AO COCHOS DO MUIÑOS




151m. 8/118

CAMIÑO DAS CABADIÑAS



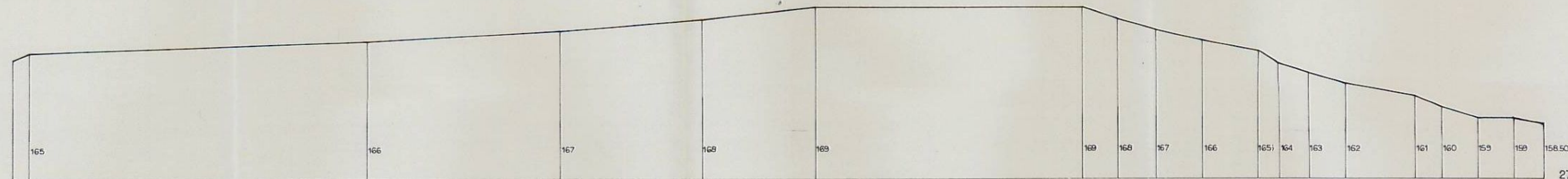
325m. 14/221

CAMIÑO DA PUGA DE ARRIBA



328m. 24/226

CAMIÑO DE SUAXEIRA



276m. 1050/83 CAMIÑO DA PUGA

Este documento forma parte do expediente n.º  
 -27947/11-  
 aprobado DEFINITIVAMENTE con esta data  
 Vigo, 7 de 11 de 1994  
 O SECRETARIO DA DELEGACION  
 Asdo.: Fco. Javier Garcia Martinez



PEMM	MIRAFLORES
PLAN ESPECIAL DE MELLORA DO MEDIO DO NUCLEO RURAL DE MIRAFLORES (0311 / C - SNU) BEMBRIVE - VIGO	
FASE	INFORMACION
PLANO	CORTES II
1.05	PERFILES TOPOGRAFICOS
SUSPENDIDA N.º DE PLANOS: 12 ESCALA: H. 1/500 V. 1/250 DATA: DECEMBRO 1994 ARQUITECTO: XOSE A. COI. CANA GARCIA Magalanes 7-81 A. (36203) VIGO tel. (986) 22 26 00 fax. (986) 43 07 43	