
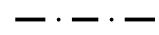
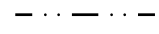
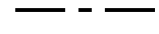








-  DELIMITACION
-  REDE MEDIA PRESION TIPO "A" (EXISTENTE)
-  REDE MEDIA PRESION TIPO "B" (EXISTENTE)
-  ANTENA PRINCIPAL
-  RAMAL
-  CONEXION PRINCIPAL
-  CONEXION SECUNDARIA
-  CUP
-  ALINEACION VIARIO ACERAS

consultora galega s.l.  
RUA SAN MARTINO, 3-B. PONTEVEDRA



CLAVE E NOME: A-3-23 FENOSA-BALAÍDOS	FOLLAS DE REF. NA SERIE 1: 12, 13
FOLLAS DE REF. NA SERIE 2: 12J, 12K, 13J, 13K	REFORMADO EN DATA: Novembro 2007
ESCALA: 1/1000	

PLAN XERAL DE ORDENACIÓN MUNICIPAL XERENCIA MUNICIPAL DE URBANISMO CONCELLO DE VIGO		Nº DE PLANO: <b>4.4</b>
TITULO DE PLANO: ESQUEMA DE GAS ACCIONS INFRAESTRUTURAS PROPOSTAS		
<b>V.4</b> DOCUMENTO PARA APROBACIÓN DEFINITIVA		