
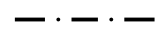
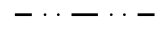
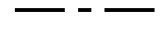








-  DELIMITACION
-  REDE MEDIA PRESION TIPO "A" (EXISTENTE)
-  REDE MEDIA PRESION TIPO "B" (EXISTENTE)
-  ANTENA PRINCIPAL
-  RAMAL
-  CONEXION PRINCIPAL
-  CONEXION SECUNDARIA
-  CUP
-  ALINEACION VIARIO ACERAS

consultora galega s.l.
RUA SAN MARTINO, 3-B. PONTEVEDRA

Juan Manuel

CLAVE E NOME:	A-5-41 (BEIRAS)
FOLLAS DE REF. NA SERIE 1:	6
FOLLAS DE REF. NA SERIE 2:	7-N
ESCALA:	1/1.000
REFORMADO EN DATA:	DECEMBRO 2009

PLAN XERAL DE ORDENACIÓN MUNICIPAL		
XERENCIA MUNICIPAL DE URBANISMO CONCELLO DE VIGO		
TITULO DE PLANO:	ESQUEMA DE GAS	Nº DE PLANO: 4.4
V.6	DOCUMENTO APROBADO DEFINITIVAMENTE POR ORDES DE 16/05/2008 E 13/07/2009	